
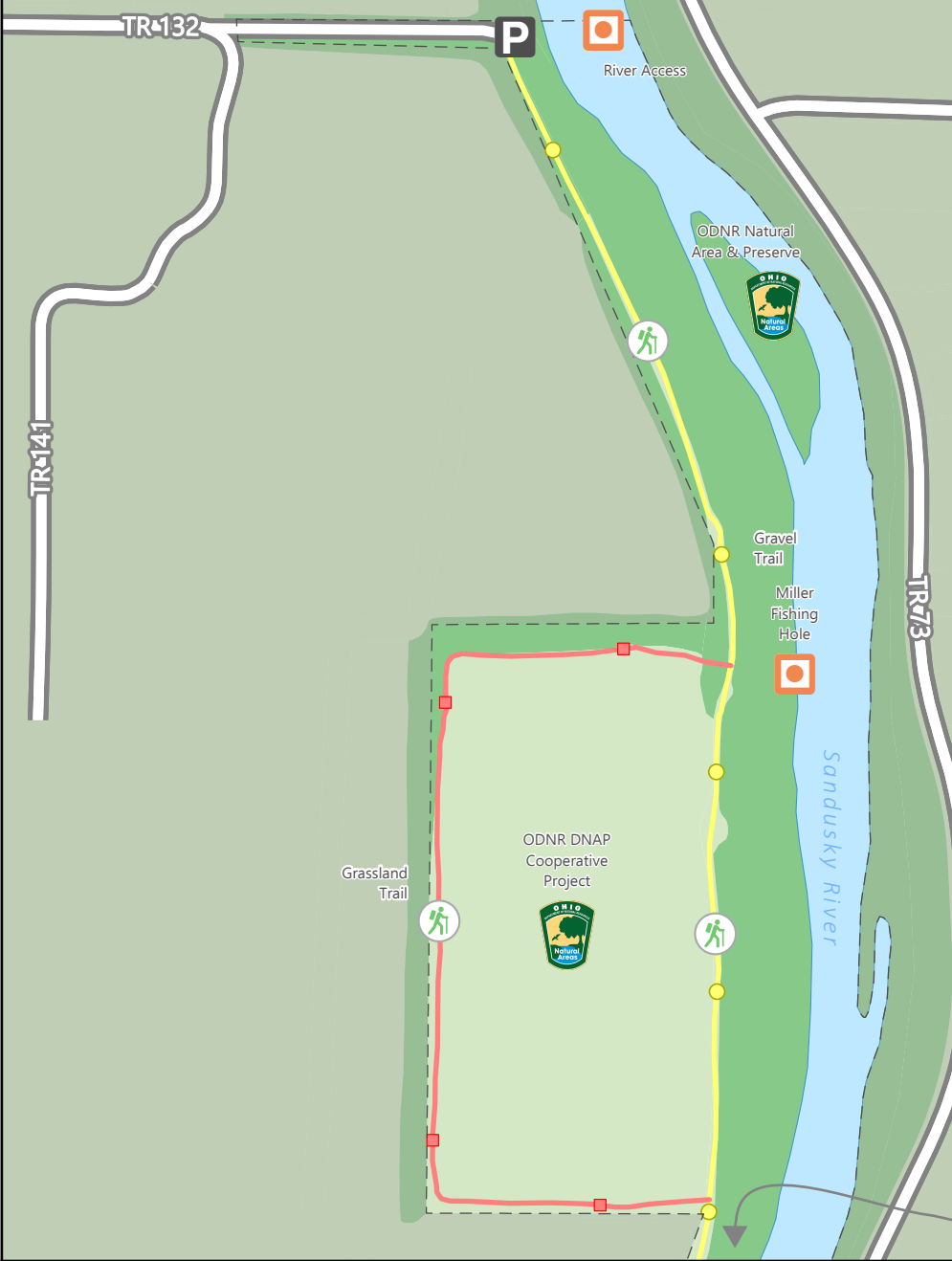


- Grassland
- Woodland
- Lake/Pond
- Wetland/Marsh
- Building
- Park Boundary
- Stream
- Roads
- Entrance Path
- Wetland Trail: 0.29 Mi
- Prairie Trail: 1.14 Mi
- Merryfield Trail: 1.4 Mi
- Upland Trail: 0.52 Mi
- Parking
- Equestrian Trail
- Points of Interest
- Information Center
- Hiking Trail

Bowen Nature Preserve

Produced By:
Brendan Cullen,
Seneca County
Auditor's Office
Date: 08/2019





Clinton Nature Preserve

	Grassland		Gravel Trail: 0.77 Mi		Points of Interest
	Woodland		Grassland Trail: 0.46 Mi		Hiking Trail
	River		Parking		ODNR- DNAP
	Park				

Produced By:
Brendan Cullen,
Seneca County
Auditor's Office
Date: 08/2019

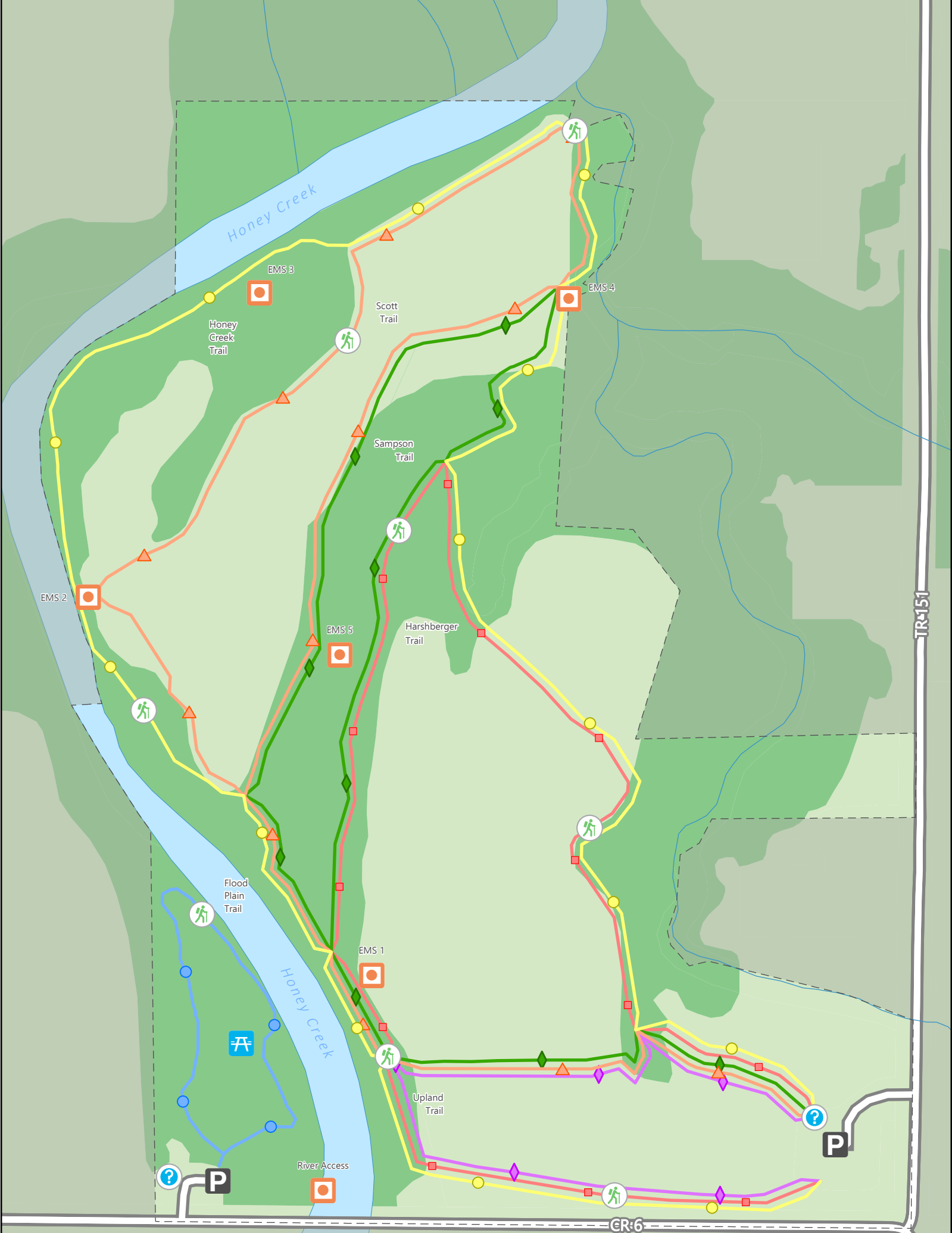
SENeca COUNTY
SENECA COUNTY PARK DISTRICT

0 0.075 0.15 Mi



Schekelhoff Nature Preserve

	Grassland		Produced By: Brendan Cullen, Seneca County Auditor's Office Date: 08/2019
	Woodland		
	River		Information Center
	Park		Handicap Accessible
	Boundary		Gravel Trail: 0.77 Mi
	Paved Trail: 0.45 Mi		Paved Trail: 0.45 Mi
	Parking		
	Picnic Area	0 0.04 0.08 Mi	



Grassland	Flood Plain Trail: 0.22 Mi	Parking
Woodland	Upland Trail: 0.31 Mi	Picnic Area
Building	Scott Trail: 0.87 Mi	Points of Interest
River	Sampson Trail: 0.73 Mi	Information Center
Park Boundary	Honey Creek Trail: 1.07 Mi	Hiking Trail
Stream	Harshberger Trail: 0.67 Mi	
Roads		

0 0.03 0.05 Mi

Forrest Nature Preserve

Produced By:
Brendan Cullen,
Seneca County
Auditor's Office
Date: 08/2019

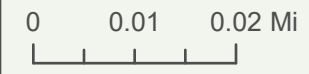
SENECA COUNTY

SENECA COUNTY PARK DISTRICT

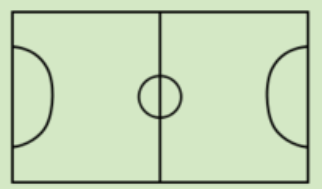
SR 18
Entrance

Fruth Outdoor Center

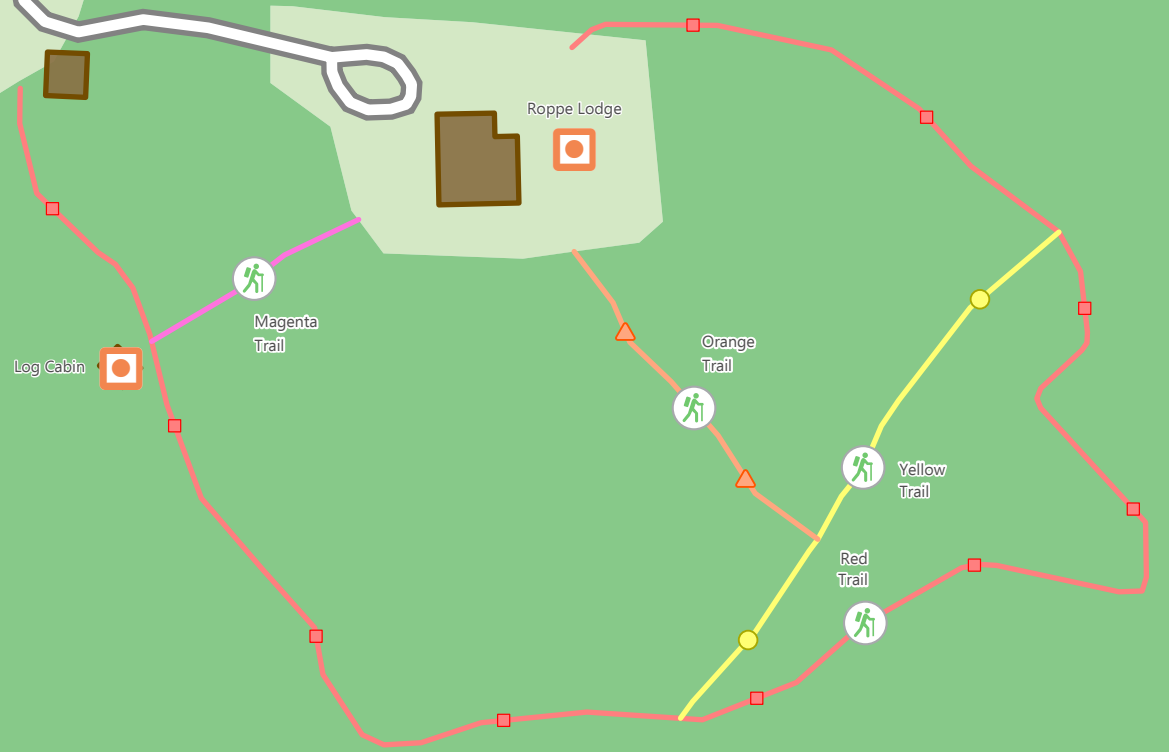
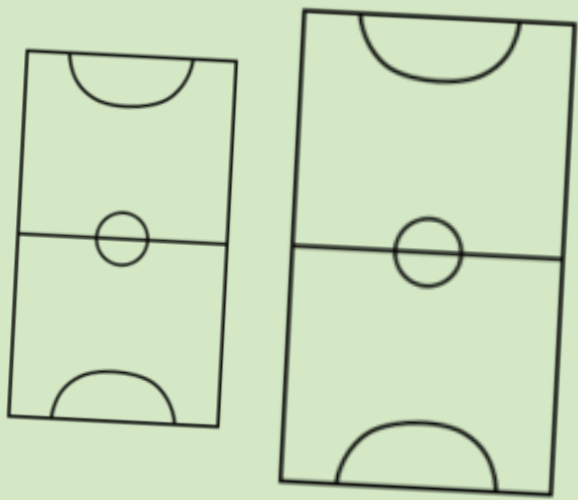
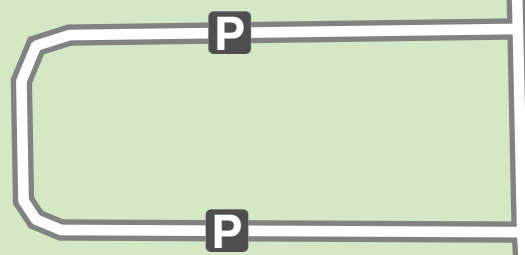
- Grassland
- Woodland
- Building
- Park Boundary
- Orange Trail: 0.04 Mi
- Red Trail: 0.25 Mi
- Yellow Trail: 0.06 Mi
- Magenta Trail: 0.02 Mi
- Picnic Area
- Points of Interest
- Playground
- Hiking Trail
- Parking



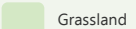
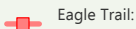
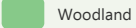
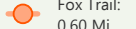
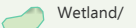
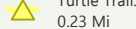
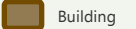


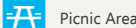

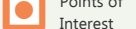

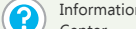
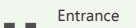

Produced By:
Brendan Cullen,
Seneca County
Auditor's Office
Date: 08/2019




Multi-Use
Sports
Fields



Mercy Community Nature Preserve

	Grassland		Eagle Trail: 0.44 Mi
	Woodland		Fox Trail: 0.60 Mi
	Wetland/ Marsh		Turtle Trail: 0.23 Mi
	Building		Parking
	Park Boundary		Picnic Area
	Stream		Points of Interest
	Roads		Information Center
	Entrance Path		Hiking Trail



Produced By:
Brendan Cullen,
Seneca County
Auditor's Office
Date: 08/2019



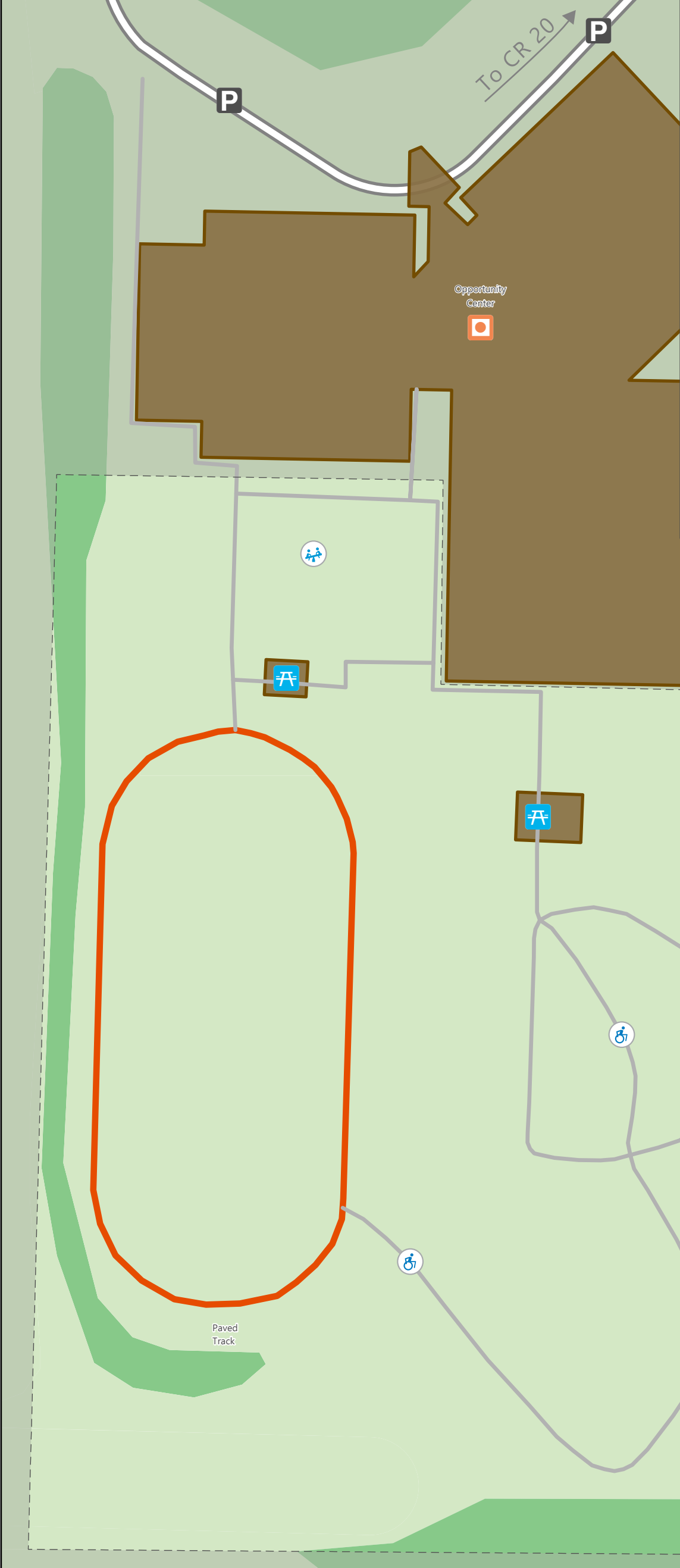
Opportunity Park

- Grassland
- Woodland
- Building
- Park Boundary
- Paved Track: 0.14 Mi
- Paved Trail: 0.29 Mi
- Parking
- Picnic Area
- Points of Interest
- Playground
- Handicap Accessible

0 0.007 0.015 Mi




Produced By:
Brendan Cullen,
Seneca County
Auditor's Office
Date: 08/2019



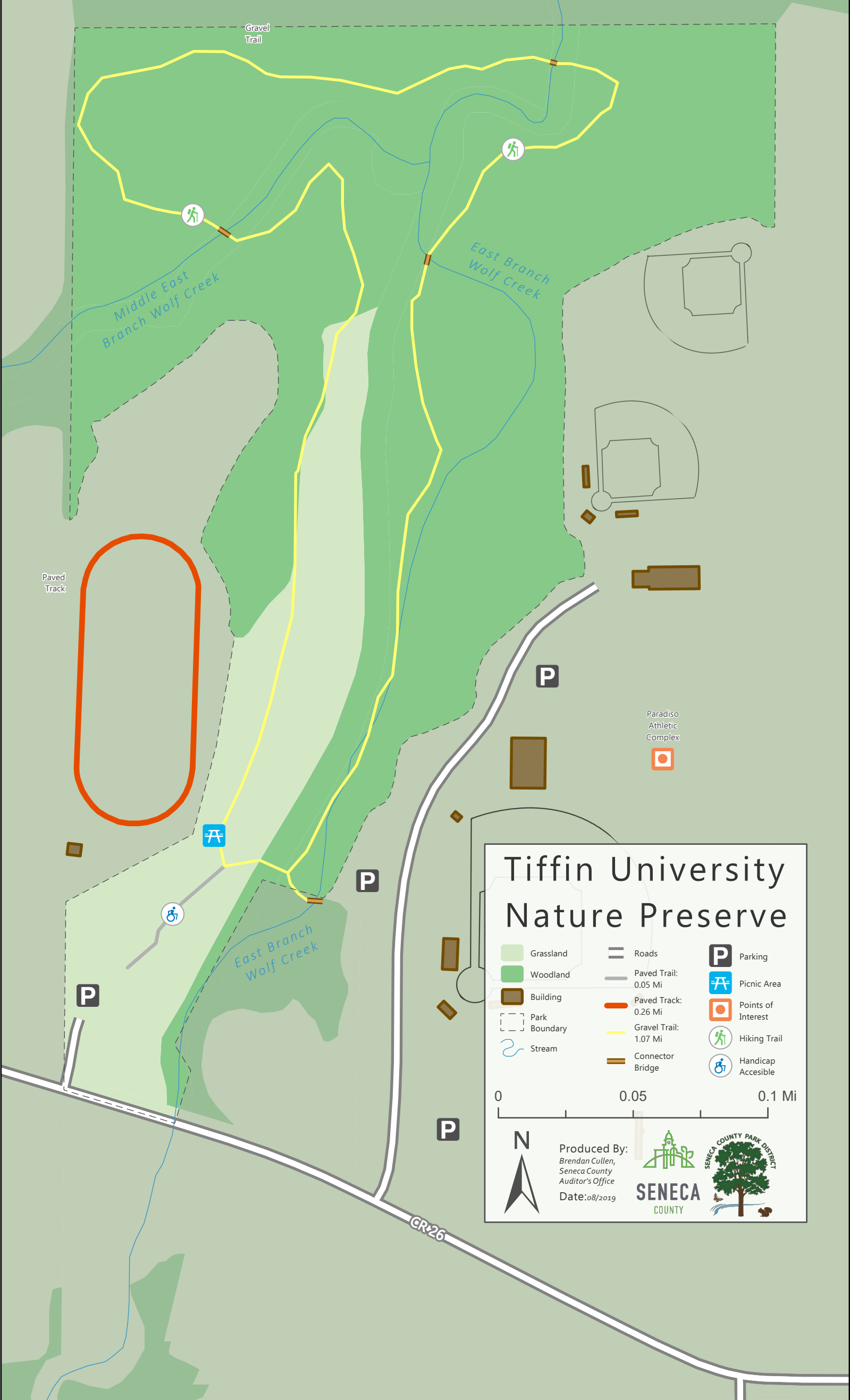
Steyer Nature Preserve

- | | | |
|-----------------------|-----------------------------|--------------------|
| Grassland | Prairie Trail: 1.38 Mi | Parking |
| Woodland | Extreme Ravine: 0.23 Mi | Picnic Area |
| Building | Cabin Trail: 1.19 Mi | Points of Interest |
| Hunting Area | Path to N. Parking: 0.56 Mi | Information Center |
| River | Path to S. Parking: 0.27 Mi | Hiking Trail |
| Park Boundary | Connector Bridge | ODNR-DNAP |
| Stream | Staircase | ODNR-DW |
| Roads | | |
| Ravine Trail: 0.82 Mi | | |
| Seneca Trail: 2.51 Mi | | |



Produced By:
Brendan Cullen,
Seneca County
Auditor's Office
Date: 08/2019





Tiffin University Nature Preserve

<ul style="list-style-type: none"> Grassland Woodland Building Park Boundary ~ Stream 	<ul style="list-style-type: none"> Roads Paved Trail: 0.05 Mi Paved Track: 0.26 Mi Gravel Trail: 1.07 Mi Connector Bridge 	<ul style="list-style-type: none"> P Parking ⌘ Picnic Area ⊠ Points of Interest 🚶 Hiking Trail ♿ Handicap Accessible
--	---	--

0 0.05 0.1 Mi

N
↑

Produced By:
 Brendan Cullen,
 Seneca County
 Auditor's Office
 Date: 08/2019

SENECA COUNTY

CR 26

Zimmerman Nature Preserve

Grassland
Woodland
Building
Park Boundary
Stream
Roads
Paved Trail
Parking
Picnic Area
Points of Interest
Handicap Accessible

Produced By:
Brendan Cullen,
Seneca County
Auditor's Office
Date: 08/2019

SENECA COUNTY
SENECA COUNTY PARK DISTRICT

0 0.01 0.03 Mi



Autumwood
Care Center

Willow Creek

Willow Creek